

**This electronic collection of documents is provided
for the convenience of the user
and is Not a Certified Document –**

**The documents contained herein were originally issued
and sealed by the individuals whose names and license
numbers appear on each page, on the dates appearing
with their signature on that page.**

**This file or an individual page
shall not be considered a certified document.**

PROJ. REFERENCE NO.	SHEET NO.
17BP.14.R.127	X-1A

**STATE OF NORTH CAROLINA
 DIVISION OF HIGHWAYS**

Approximate quantities only. Unclassified excavation, fine grading, clearing and grubbing, and removal of existing pavement will be paid for at the lump sum price for "Grading".

NOTE: EMBANKMENT COLUMN DOES NOT INCLUDE BACKFILL FOR UNDERCUT

CROSS-SECTION SUMMARY

Station	Uncl. Exc.	Embt																				
L	(cu. yd.)	(cu. yd.)																				
11+35.00	0	0																				
11+50.00	12	2																				
12+00.00	51	10																				
12+50.00	47	8																				
12+80.42	24	6																				

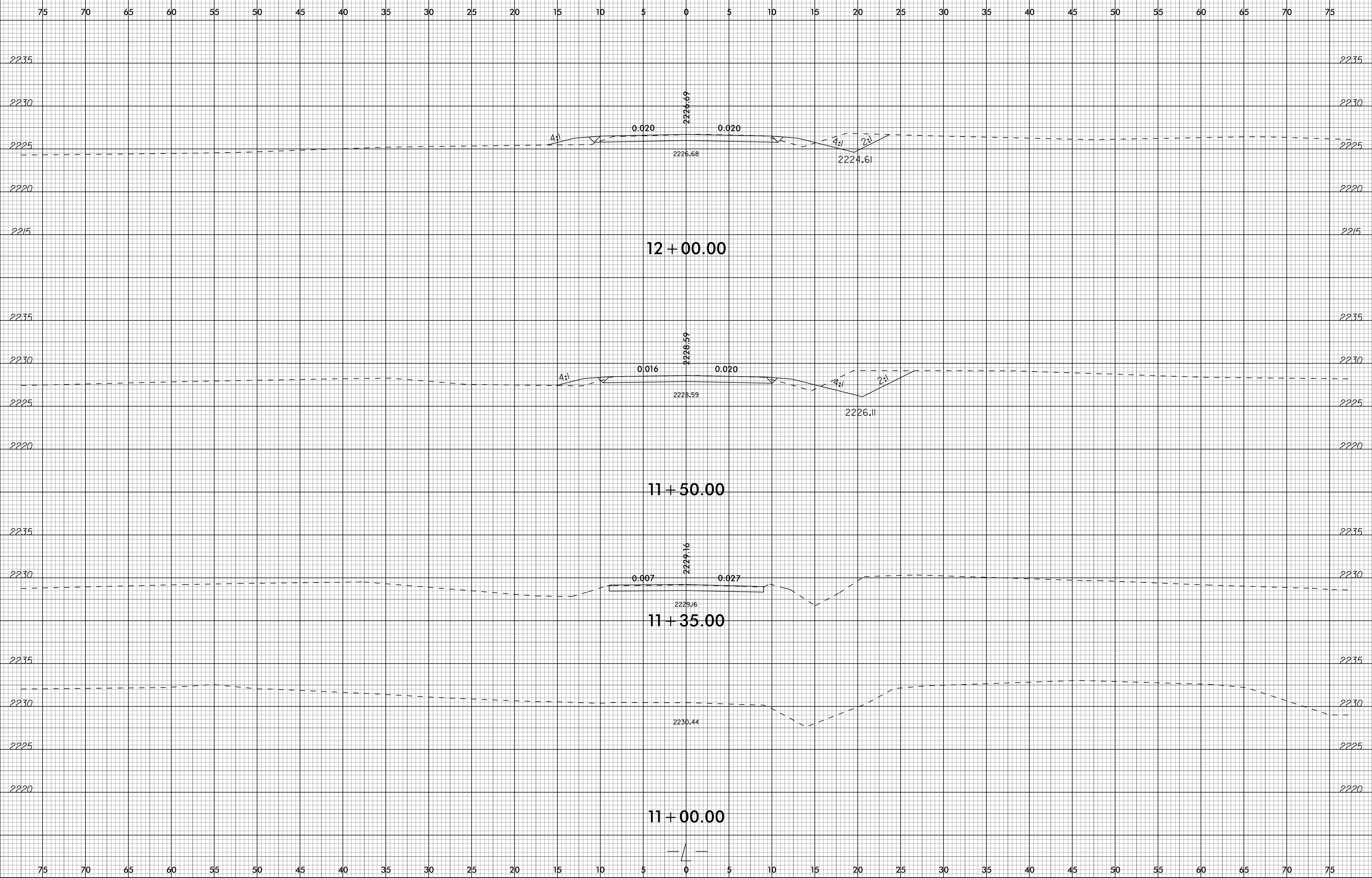
Station	Uncl. Exc.	Embt																				
L	(cu. yd.)	(cu. yd.)																				
13+07.58	0	0																				
13+50.00	28	57																				
14+00.00	62	24																				
14+50.00	60	12																				
14+85.00	27	4																				

INDEX OF SHEETS

-L- X-1 THRU X-3

8/23/99

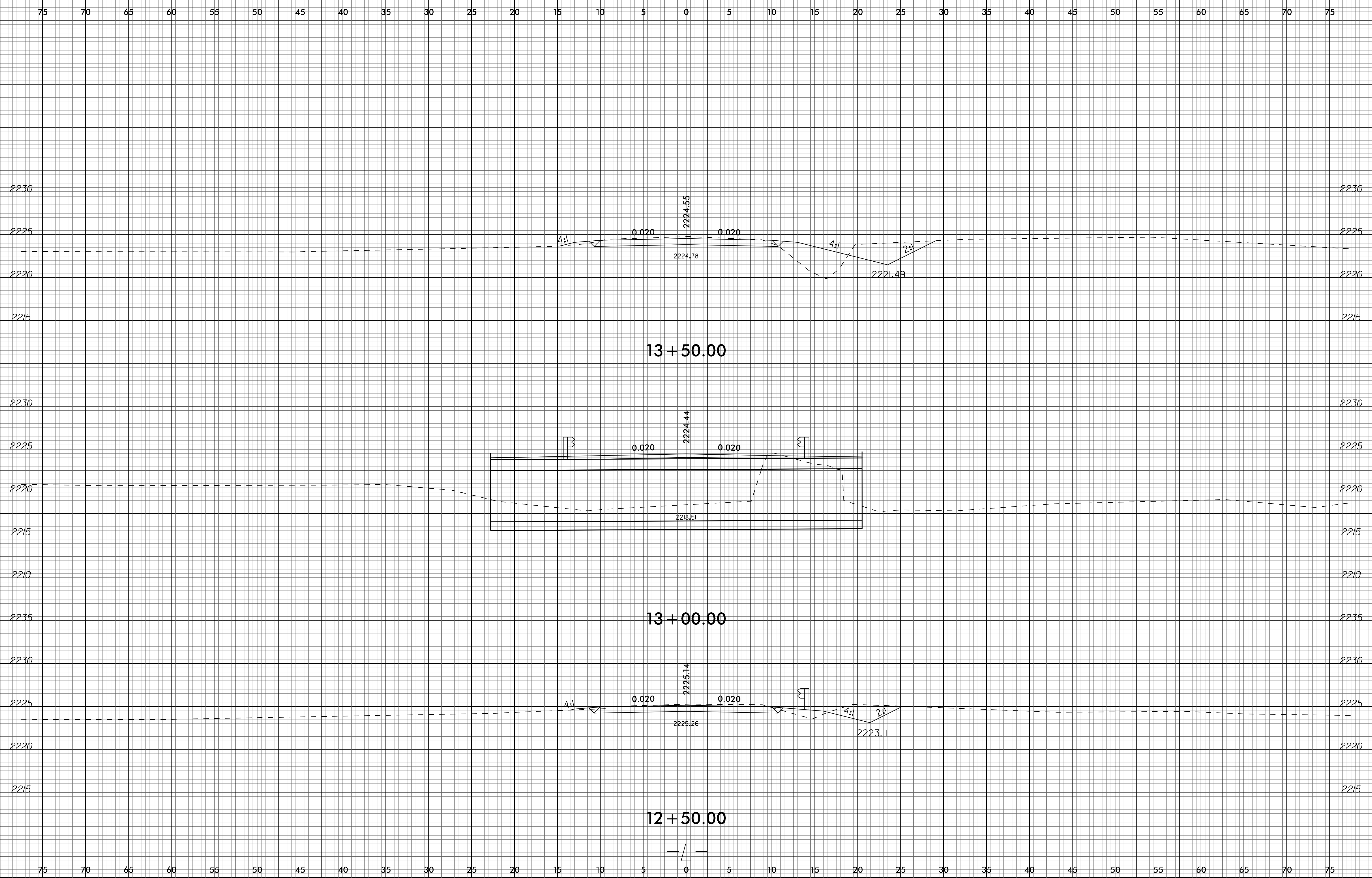
0 2.5 5	PROJ. REFERENCE NO.	SHEET NO.
	17BP.14.R.127	X-1



24-NOV-2015 10:50
P:\31605\PROJECTS\17BP.14.R.127\0106_Rdy_xpl.dgn

8/23/99

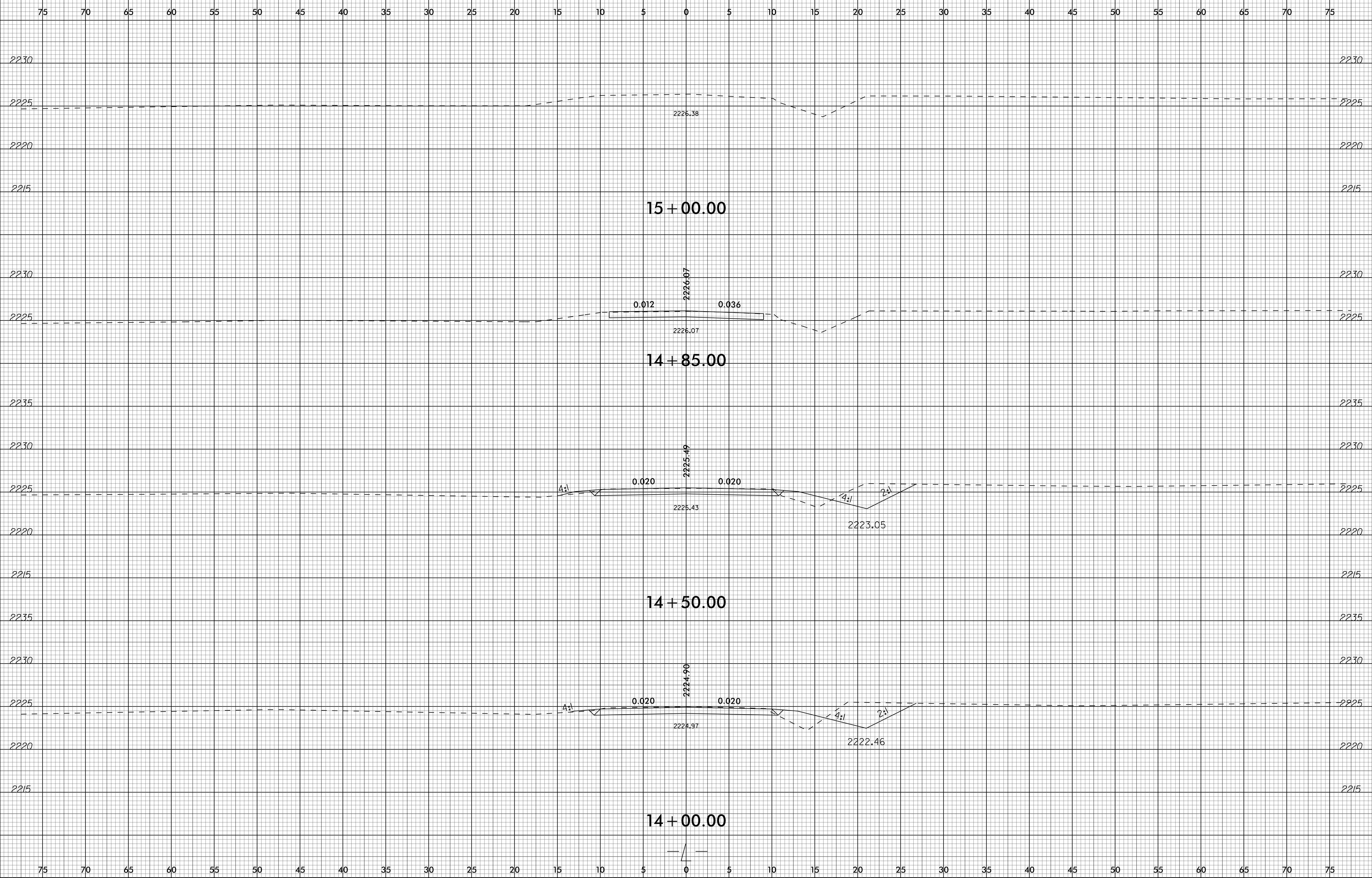
0 2.5 5	PROJ. REFERENCE NO.	SHEET NO.
	17BP.14.R.127	X-2



24-NOV-2015 10:49
P:\GIS\Projects\17BP.14.R.127\0106_Rdy_xpl.dgn

8/23/99

0 2.5 5	PROJ. REFERENCE NO.	SHEET NO.
	17BP.14.R.127	X-3



24-NOV-2015 10:50
P:\31605\31605.dwg
31605.dwg
31605.dwg